

BK44 Pg 5

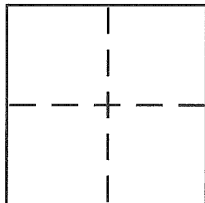
# CORNER RECORD

Document Number CR 4849

City of OAKLAND

County of ALAMEDA, California

Brief Legal Description LOT 500, MONTCLAIR HIGHLANDS EXT. (5 M 46)



## CORNER TYPE

Government Corner ☐ Control ☐  
Meander ☐ Property ☒  
Rancho ☐ Other ☐  
Date of Survey MAR. 17, 2012

## COORDINATES (Optional)

N. \_\_\_\_\_  
E. \_\_\_\_\_  
Zone \_\_\_\_\_ NAD27 ☐ NAD83 ☐  
NAD83 Epoch \_\_\_\_\_  
Elev. \_\_\_\_\_  
Vert. Datum: NGVD29 ☐ NAVD88 ☐  
Meas. Units: Metric ☐ Imperial ☐

Corner - Left as found ☐ Found and tagged ☐ Established ☒ Reestablished ☐ Rebuilt ☐

Identification and type of corner found: Evidence used to identify or procedure used to establish or reestablish the corner:

FOUND CONCRETE MONUMENT PER (5 M 46)


A description of the physical condition of the monument as found and as set or reset:

SET 5/8" REBAR WITH PLASTIC CAP, LS 4961

## SURVEYOR'S STATEMENT

This Corner Record was prepared by me or under my direction in conformance with the Land Surveyor's Act on MARCH 27, 2012

Signed Robert J. Brunel P.L.S. or R.C.E. No. 4961



## COUNTY SURVEYOR'S STATEMENT


This Corner Record was received 3-28-12

and examined and filed 4-22-12

Signed Richard Penland P.L.S. or R.C.E. No. 5726

Title COUNTY SURVEYOR

County Surveyor's Comment \_\_\_\_\_



MY33P6

# CORNER RECORD

LOT 500  
MONTCLAIR HIGHLANDS EXTENSION (5 M 46)  
CITY OF OAKLAND, COUNTY OF ALAMEDA, CALIFORNIA

MARCH 17, 2012 SCALE: 1" = 40'

## MONTCLAIR LAND SURVEYING

ROBERT J. BRUNEL - LICENSED LAND SURVEYOR  
OAKLAND, CALIFORNIA

F.B. NO. 178.1 GASPAR CR.DWG JOB NO. 112-496

### LEGEND

- FOUND CONCRETE MONUMENT PER (5 M 46)
- SET 5/8" REBAR WITH PLASTIC CAP, LS 4961

