

OWNER'S CERTIFICATE
WE HEREBY STATE THAT WE ARE THE OWNERS OF OR HAVE SOME RIGHT, TITLE OR INTEREST IN AND TO THE REAL PROPERTY INCLUDED WITHIN THE SUB-DIVISION SHOWN UPON THIS MAP AND THAT WE ARE THE ONLY PERSONS WHOSE CONSENT IS NECESSARY TO PASS A CLEAR TITLE TO SAID PROPERTY AND WE CONSENT TO THE MAKING OF SAID MAP AND SUBDIVISION AS SHOWN WITHIN THE BLUE BORDER LINE AND WE HEREBY DEDICATE TO PUBLIC USE AN EASEMENT FOR PUBLIC UTILITIES (PUBLIC SERVICE EASEMENT) UNDER LOT 1, EXCEPTING THEREFROM THOSE AREAS SHOWN ON THE WITHIN MAP.

AS OWNERS:


da King
DA K. LU

Margaret Lu
BY da King AS HER ATTORNEY IN FACT
Rosa King by Alexander King
BY DA K LU, AS HER ATTORNEY IN FACT
Alexander King
BY ALEXANDER KING, AS HER ATTORNEY IN FACT

ACKNOWLEDGEMENT
STATE OF CALIFORNIA } S.S.
COUNTY OF SANTA CLARA }
ON March 17th, 1978, BEFORE ME Mary Jo Milks A NOTARY PUBLIC, IN AND FOR SAID STATE, PERSONALLY APPEARED da King KNOWN TO ME TO BE THE PERSON WHOSE NAME IS SUBSCRIBED TO THE WITHIN INSTRUMENT, AND ACKNOWLEDGED TO ME THAT HE EXECUTED THE SAME.

MY COMMISSION EXPIRES:

Sept. 22, 1981



Mary Jo Milks
NOTARY PUBLIC

ACKNOWLEDGEMENT

STATE OF CALIFORNIA } S.S.
COUNTY OF SANTA CLARA }
ON THIS 17th DAY OF March IN THE YEAR ONE THOUSAND NINE HUNDRED AND 78 BEFORE ME Mary Jo Milks A NOTARY PUBLIC IN AND FOR SAID COUNTY OF Santa Clara STATE OF CALIFORNIA, DULY COMMISSIONED AND SWORN, PERSONALLY APPEARED da King KNOWN TO ME TO BE THE PERSON WHOSE NAME IS SUBSCRIBED TO THE WITHIN INSTRUMENT AS THE ATTORNEY IN FACT OF Margaret Lu & Alexander King AND ACKNOWLEDGED TO ME THAT HE SUBSCRIBED THE NAME OF Margaret Lu & Alexander King THERETO AS PRINCIPAL, AND HIS OWN NAME AS ATTORNEY IN FACT.

IN WITNESS WHEREOF I HAVE HEREUNTO SET MY HAND AND AFFIXED MY OFFICIAL SEAL IN THE _____ COUNTY OF SANTA CLARA THE DAY AND YEAR IN THIS CERTIFICATE FIRST ABOVE WRITTEN.


Mary Jo Milks
NOTARY PUBLIC

ACKNOWLEDGEMENT

STATE OF CALIFORNIA } S.S.
COUNTY OF SANTA CLARA }
ON March 17th, 1978, BEFORE ME Mary Jo Milks A NOTARY PUBLIC, IN AND FOR SAID STATE, PERSONALLY APPEARED Alexander King KNOWN TO ME TO BE THE PERSON WHOSE NAME IS SUBSCRIBED TO THE WITHIN INSTRUMENT, AND ACKNOWLEDGED TO ME THAT HE EXECUTED THE SAME.

MY COMMISSION EXPIRES:

Sept. 22, 1981



Mary Jo Milks
NOTARY PUBLIC

TRACT NO. 6328

"Q. V. II"

BEING A PORTION OF LOT 18, SHOWN UPON THAT CERTAIN MAP ENTITLED "MAP OF ESTRADA PARK", RECORDED IN BOOK "N" OF MAPS, AT PAGE 75, SANTA CLARA COUNTY RECORDS.

CITY OF MOUNTAIN VIEW, CALIFORNIA
MARCH, 1978


SANDIS AND ASSOCIATES INC.
ENGINEERS, SURVEYORS AND PLANNERS
812 CASTRO STREET
MOUNTAIN VIEW, CALIFORNIA 94041

ACKNOWLEDGEMENT

STATE OF CALIFORNIA } S.S.
COUNTY OF SANTA CLARA }
ON THIS 17th DAY OF March IN THE YEAR ONE THOUSAND NINE HUNDRED AND 78 BEFORE ME Mary Jo Milks A NOTARY PUBLIC IN AND FOR SAID COUNTY OF Santa Clara STATE OF CALIFORNIA, DULY COMMISSIONED AND SWORN, PERSONALLY APPEARED Alexander King KNOWN TO ME TO BE THE PERSON WHOSE NAME IS SUBSCRIBED TO THE WITHIN INSTRUMENT AS THE ATTORNEY IN FACT OF Rosa King & Alexander King AND ACKNOWLEDGED TO ME THAT HE SUBSCRIBED THE NAME OF Rosa King & Alexander King THERETO AS PRINCIPAL, AND HIS OWN NAME AS ATTORNEY IN FACT.

IN WITNESS WHEREOF I HAVE HEREUNTO SET MY HAND AND AFFIXED MY OFFICIAL SEAL IN THE _____ COUNTY OF SANTA CLARA THE DAY AND YEAR IN THIS CERTIFICATE FIRST ABOVE WRITTEN.

Mary Jo Milks
NOTARY PUBLIC



ENGINEER'S CERTIFICATE
I, TIMOTHY D. SANDIS, HEREBY CERTIFY THAT I AM A REGISTERED CIVIL ENGINEER OF THE STATE OF CALIFORNIA, THAT THIS MAP CONSISTING OF TWO (2) SHEETS CORRECTLY REPRESENTS A SURVEY MADE UNDER MY SUPERVISION DURING JANUARY, 1978, THAT THE SURVEY IS TRUE AND COMPLETE AS SHOWN, THAT ALL OF THE MONUMENTS SHOWN HEREON ACTUALLY EXIST OR WILL BE PLACED ON OR BEFORE MAY 20, 1979, THAT THEIR POSITIONS ARE CORRECTLY SHOWN AND THAT SUCH MONUMENTS ARE SUFFICIENT TO ENABLE THE SURVEY TO BE RETRACED.

DATED 3/20/78
Timothy D. Sandis
TIMOTHY D. SANDIS, R.C.E. NO. 15290

CITY ENGINEER'S CERTIFICATE

I, ALLEN SHELLEY, CITY ENGINEER OF THE CITY OF MOUNTAIN VIEW, STATE OF CALIFORNIA, HEREBY CERTIFY THAT I HAVE EXAMINED THE WITHIN FINAL MAP OF TRACT NO. 6328 "Q.V.II" THAT THE SUBDIVISION SHOWN THEREON IS SUBSTANTIALLY THE SAME AS IT APPEARED ON THE APPROVED TENTATIVE MAP AND APPROVED ALTERATION THEREOF, THAT ALL PROVISIONS OF THE SUBDIVISION MAP ACT AS AMENDED, AND OF ANY LOCAL ORDINANCE APPLICABLE AT THE TIME OF APPROVAL OF THE TENTATIVE MAP HAVE BEEN COMPLIED WITH AND I AM SATISFIED THAT SAID MAP IS TECHNICALLY CORRECT.

DATED May 2, 1978
Larry Janda
LARRY JANDA, R.C.E. NO. 19499
ACTING CITY ENGINEER OF THE CITY OF MOUNTAIN VIEW

APPROVAL BY THE CITY COUNCIL

I, ALICE ROYLANCE, CITY CLERK AND EX-OFFICIO CLERK OF THE CITY COUNCIL OF THE CITY OF MOUNTAIN VIEW, STATE OF CALIFORNIA, HEREBY CERTIFY THAT SAID CITY COUNCIL DID AT ITS REGULAR MEETING HELD ON THE 4th DAY OF MAY, 1978, MAKE ALL FINDINGS REQUIRED PURSUANT OF ARTICLE VII OF CHAPTER 28 OF THE MOUNTAIN VIEW CITY CODE AND DID DULY APPROVE THE WITHIN FINAL MAP OF TRACT NO.: 6328 "Q.V.II" AND ACCEPT ON BEHALF OF THE PUBLIC ALL PARCELS OF LAND OFFERED FOR DEDICATION THEREON FOR THE PURPOSES SET FORTH IN THE OFFER OF DEDICATION.

DATED May 12, 1978
Alice Roylance
ALICE ROYLANCE, CITY CLERK AND EX-OFFICIO CLERK OF THE CITY COUNCIL OF THE CITY OF MOUNTAIN VIEW, STATE OF CALIFORNIA

RECORDER'S CERTIFICATE

FILE NO. 6028209 FEE \$ 7.00
FILED THIS 26 DAY OF MAY, 1978, AT
2 57 PM. IN BOOK 419 OF MARS, AT PAGES
12+18, AT THE REQUEST OF DA KING, MARGARET LU, ROSA KING, ALEXANDER KING

GEORGE A. MANN, COUNTY RECORDER
SANTA CLARA COUNTY

BY Louise M. Johnston
DEPUTY