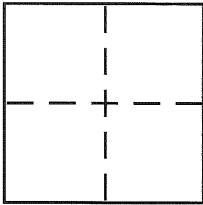


CORNER RECORDDocument Number CR 2186City of OAKLANDCounty of ALAMEDA, CaliforniaBrief Legal Description LOT 12, BLOCK 6, (23 M25)**CORNER TYPE**Government Corner ☐ Control ☐Meander ☐ Property ☒Rancho ☐ Other ☐Date of Survey JULY 14, 2004**COORDINATES (Optional)**

N. _____

E. _____

Zone _____ NAD27 ☐ NAD83 ☐

NAD83 Epoch _____

Elev. _____

Vert. Datum: NGVD29 ☐ NAVD88 ☐Meas. Units: Metric ☐ Imperial ☐
Corner - Left as found ☐ Found and tagged ☐ Established ☒ Reestablished ☐ Rebuilt ☐



Identification and type of corner found: Evidence used to identify or procedure used to establish or reestablish the corner:

FOUND COUNTY MONUMENT PER (16 RS 20)

A description of the physical condition of the monument as found and as set or reset:

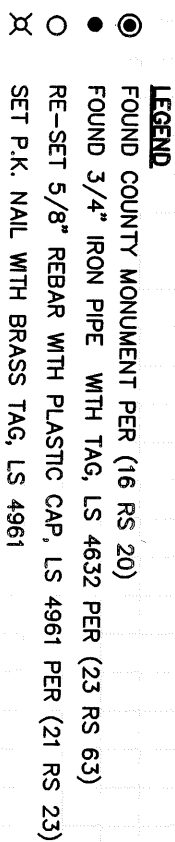
FOUND 3/4" IRON PIPE WITH TAG, LS 4632 PER (23 RS 63)
RESET 5/8" REBAR WITH PLASTIC CAP, LS 4961 PER (21 RS 23)
SET P.K NAIL WITH BRASS TAG, LS 4961
SURVEYOR'S STATEMENTThis Corner Record was prepared by me or under my direction in conformance with the Land Surveyor's Act on AUGUST 10, 2004Signed Robert J. Brunel P.L.S or R.C.E. No. 4961**COUNTY SURVEYOR'S STATEMENT**This Corner Record was received 8-10-04and examined and filed 10-8-04Signed Russell R. Penland, Jr. P.L.S or R.C.E. No. 5726Title COUNTY SURVEYOR

County Surveyor's Comment _____



PORTION OF LOT 12, BLOCK 6, SUBD. OF BLKS.
1,2,3,4,5,6,7&8, ROCK RIDGE PARK (23 M 25)
OAKLAND, ALAMEDA COUNTY, CALIFORNIA

SCALE: 1" = 40'



JOB NO. 92-3068