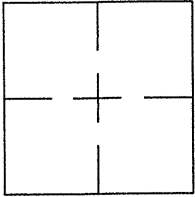


CORNER RECORD

Document Number CR 6538City of CASTRO VALLEYCounty of ALAMEDA, CaliforniaBrief Legal Description WELL MONUMENT LOCATED WITHIN MAYFLOWER DR.

CORNER RECORD

Government Corner ☐ Control ☐
 Meander ☐ Property ☒
 Rancho ☐ Other ☐
 Date of Survey 8/29/2014

COORDINATES
(Optional)

N. 2087092±
 E. 6100882±
 Zone _____ Datum _____
 Elev. _____

Corner — Left as found ☒ Found and tagged ☐ Established ☐ Reestablished ☐ Rebuilt ☐

Identification and type of corner found: Evidence used to identify or procedure used to establish or reestablish the corner:
FOUND 5/8" IRON ROD IN WELL MONUMENT LOCATED IN FRONT OF 17663 MAYFLOWER DR.

THIS POINT WAS REFERENCED PRIOR TO A CONSTRUCTION
PROJECT IN THE VICINITY


A description of the physical condition of the monument as found and as set or reset:
FOUND AND SET POINTS AS SHOWN ON PAGE 2.

THESE TIES ARE FOR THE PURPOSE OF PERPETUATING THE FOUND MONUMENTATION.
NO CLAIM IS MADE AS TO THE RELATIONSHIP OF THE POINTS OR LINES SHOWN HEREON
TO TRUE BOUNDARY LOCATIONS.

SURVEYOR'S STATEMENT

This Corner Record was prepared by me or under my direction in conformance with
 the Land Surveyors' Act on September 3, 20 14.

Signed Alan E. McKean L.S. Number R.C.E. 19965
Alan E. McKean Exp. 9/30/15




COUNTY SURVEYOR'S STATEMENT

This Corner Record was received 9-8-2014 and examined

and filed 9-30-2014

Signed [Signature] Title County Surveyor

County Surveyor's Comment _____



SPEC. 2254
PRE.



SCALE: 1"=30'

LEGEND

- FOUND 5/8" IRON ROD WITH PUNCH IN MONUMENT WELL
- ⊗ SET CUT CROSS IN WALK
- ✕ SET CUT CROSS IN CURB
- AA##A# ALAMEDA COUNTY MONUMENT ID
- (19592) STREET ADDRESS

